



TRIPOD LOCATION

EXISTING VIEW

To be viewed at a comfortable arm's length

<b>Camera make &amp; model</b>	- Canon EOS 6D MkII	<b>Viewpoint height (AOD)</b>	- 136m	<b>Visualisation Type</b>	- Type 4 (LI TGN 06/19)
<b>Lens make &amp; focal length</b>	- Canon EF 50mm, f/1.4 USM	<b>Distance from site</b>	- 0m	<b>Horizontal Field of View</b>	- 90°
<b>Date &amp; time of photograph</b>	- 31/05/2024 @ 10:20	<b>Projection</b>	- Cylindrical	<b>Height of camera AGL</b>	- 1.5m
<b>OS grid reference</b>	- 494697, 214837	<b>Enlargement factor</b>	- 96%	<b>Page size / Image size (mm)</b>	- 841 x 297 / 820 x 235

**PITSTONE QUARRY, PITSTONE**

**VIEWPOINT 1A - EXISTING**

VIEW LOOKING TOWARDS THE EASTERN BOUNDARY OF THE SITE , FROM WITHIN THE APPLICATION SITE



PHOTOMONTAGE - YEAR 3

To be viewed at a comfortable arm's length

<b>Camera make &amp; model</b>	- Canon EOS 6D MkII	<b>Viewpoint height (AOD)</b>	- 136m	<b>Visualisation Type</b>	- Type 4 (LI TGN 06/19)
<b>Lens make &amp; focal length</b>	- Canon EF 50mm, f/1.4 USM	<b>Distance from site</b>	- 0m	<b>Horizontal Field of View</b>	- 90°
<b>Date &amp; time of photograph</b>	- 31/05/2024 @ 10:20	<b>Projection</b>	- Cylindrical	<b>Height of camera AGL</b>	- 1.5m
<b>OS grid reference</b>	- 494697, 214837	<b>Enlargement factor</b>	- 96%	<b>Page size / Image size (mm)</b>	- 841 x 297 / 820 x 235

**PITSTONE QUARRY, PITSTONE**

**VIEWPOINT 1A - PHOTOMONTAGE - YEAR 3**

VIEW LOOKING TOWARDS THE EASTERN BOUNDARY OF THE SITE , FROM WITHIN THE APPLICATION SITE



PHOTOMONTAGE - YEAR 18



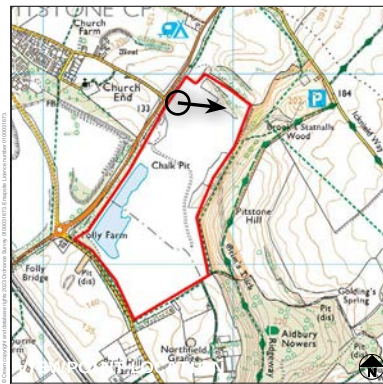
To be viewed at a comfortable arm's length

<b>Camera make &amp; model</b>	- Canon EOS 6D MkII	<b>Viewpoint height (AOD)</b>	- 136m	<b>Visualisation Type</b>	- Type 4 (LI TGN 06/19)
<b>Lens make &amp; focal length</b>	- Canon EF 50mm, f/1.4 USM	<b>Distance from site</b>	- 0m	<b>Horizontal Field of View</b>	- 90°
<b>Date &amp; time of photograph</b>	- 31/05/2024 @ 10:20	<b>Projection</b>	- Cylindrical	<b>Height of camera AGL</b>	- 1.5m
<b>OS grid reference</b>	- 494697, 214837	<b>Enlargement factor</b>	- 96%	<b>Page size / Image size (mm)</b>	- 841 x 297 / 820 x 235

**PITSTONE QUARRY, PITSTONE**

**VIEWPOINT 1A - PHOTOMONTAGE - YEAR 18**

VIEW LOOKING TOWARDS THE EASTERN BOUNDARY OF THE SITE , FROM WITHIN THE APPLICATION SITE



PHOTOMONTAGE - YEAR 33



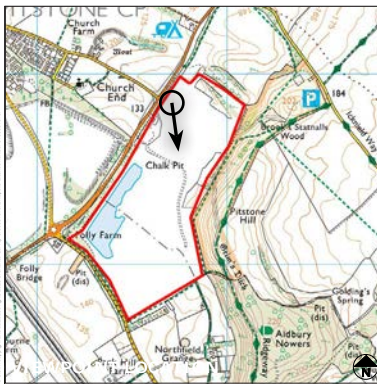
To be viewed at a comfortable arm's length

<b>Camera make &amp; model</b>	- Canon EOS 6D MkII	<b>Viewpoint height (AOD)</b>	- 136m	<b>Visualisation Type</b>	- Type 4 (LI TGN 06/19)
<b>Lens make &amp; focal length</b>	- Canon EF 50mm, f/1.4 USM	<b>Distance from site</b>	- 0m	<b>Horizontal Field of View</b>	- 90°
<b>Date &amp; time of photograph</b>	- 31/05/2024 @ 10:20	<b>Projection</b>	- Cylindrical	<b>Height of camera AGL</b>	- 1.5m
<b>OS grid reference</b>	- 494697, 214837	<b>Enlargement factor</b>	- 96%	<b>Page size / Image size (mm)</b>	- 841 x 297 / 820 x 235

**PITSTONE QUARRY, PITSTONE**

**VIEWPOINT 1A - PHOTOMONTAGE - YEAR 33**

VIEW LOOKING TOWARDS THE EASTERN BOUNDARY OF THE SITE , FROM WITHIN THE APPLICATION SITE



TRIPOD LOCATION

EXISTING VIEW

To be viewed at a comfortable arm's length

<b>Camera make &amp; model</b>	- Canon EOS 6D MkII	<b>Viewpoint height (AOD)</b>	- 136m	<b>Visualisation Type</b>	- Type 4 (LI TGN 06/19)
<b>Lens make &amp; focal length</b>	- Canon EF 50mm, f/1.4 USM	<b>Distance from site</b>	- 0m	<b>Horizontal Field of View</b>	- 90°
<b>Date &amp; time of photograph</b>	- 31/05/2024 @ 10:20	<b>Projection</b>	- Cylindrical	<b>Height of camera AGL</b>	- 1.5m
<b>OS grid reference</b>	- 494697, 214837	<b>Enlargement factor</b>	- 96%	<b>Page size / Image size (mm)</b>	- 841 x 297 / 820 x 235

**PITSTONE QUARRY, PITSTONE**

**VIEWPOINT 1B - EXISTING**

VIEW LOOKING TOWARDS THE EASTERN BOUNDARY OF THE SITE , FROM WITHIN THE APPLICATION SITE



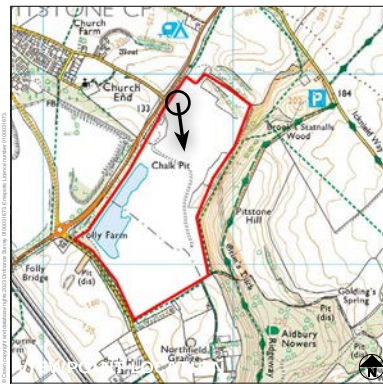
PHOTOMONTAGE - YEAR 3

To be viewed at a comfortable arm's length

<b>Camera make &amp; model</b>	- Canon EOS 6D MkII	<b>Viewpoint height (AOD)</b>	- 136m	<b>Visualisation Type</b>	- Type 4 (LI TGN 06/19)
<b>Lens make &amp; focal length</b>	- Canon EF 50mm, f/1.4 USM	<b>Distance from site</b>	- 0m	<b>Horizontal Field of View</b>	- 90°
<b>Date &amp; time of photograph</b>	- 31/05/2024 @ 10:20	<b>Projection</b>	- Cylindrical	<b>Height of camera AGL</b>	- 1.5m
<b>OS grid reference</b>	- 494697, 214837	<b>Enlargement factor</b>	- 96%	<b>Page size / Image size (mm)</b>	- 841 x 297 / 820 x 235

**PITSTONE QUARRY, PITSTONE**  
**VIEWPOINT 1B - PHOTOMONTAGE - YEAR 3**

VIEW LOOKING TOWARDS THE EASTERN BOUNDARY OF THE SITE , FROM WITHIN THE APPLICATION SITE



PHOTOMONTAGE - YEAR 18

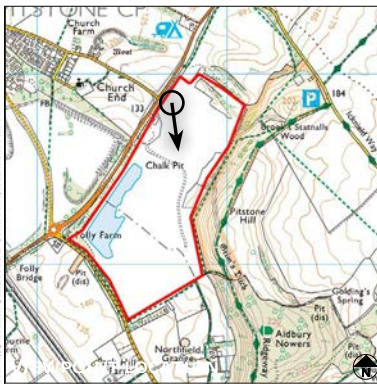
To be viewed at a comfortable arm's length

<b>Camera make &amp; model</b>	- Canon EOS 6D MkII	<b>Viewpoint height (AOD)</b>	- 1.36m	<b>Visualisation Type</b>	- Type 4 (LI TGN 06/19)
<b>Lens make &amp; focal length</b>	- Canon EF 50mm, f/1.4 USM	<b>Distance from site</b>	- 0m	<b>Horizontal Field of View</b>	- 90°
<b>Date &amp; time of photograph</b>	- 31/05/2024 @ 10:20	<b>Projection</b>	- Cylindrical	<b>Height of camera AGL</b>	- 1.5m
<b>OS grid reference</b>	- 494697, 214837	<b>Enlargement factor</b>	- 96%	<b>Page size / Image size (mm)</b>	- 841 x 297 / 820 x 235

**PITSTONE QUARRY, PITSTONE**

**VIEWPOINT 1B - PHOTOMONTAGE - YEAR 18**

VIEW LOOKING TOWARDS THE EASTERN BOUNDARY OF THE SITE , FROM WITHIN THE APPLICATION SITE



PHOTOMONTAGE - YEAR 33



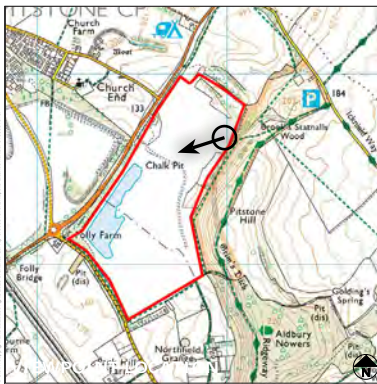
To be viewed at a comfortable arm's length

<b>Camera make &amp; model</b>	- Canon EOS 6D MkII	<b>Viewpoint height (AOD)</b>	- 136m	<b>Visualisation Type</b>	- Type 4 (LI TGN 06/19)
<b>Lens make &amp; focal length</b>	- Canon EF 50mm, f/1.4 USM	<b>Distance from site</b>	- 0m	<b>Horizontal Field of View</b>	- 90°
<b>Date &amp; time of photograph</b>	- 31/05/2024 @ 10:20	<b>Projection</b>	- Cylindrical	<b>Height of camera AGL</b>	- 1.5m
<b>OS grid reference</b>	- 494697, 214837	<b>Enlargement factor</b>	- 96%	<b>Page size / Image size (mm)</b>	- 841 x 297 / 820 x 235

**PITSTONE QUARRY, PITSTONE**

**VIEWPOINT 1B - PHOTOMONTAGE - YEAR 33**

VIEW LOOKING TOWARDS THE EASTERN BOUNDARY OF THE SITE , FROM WITHIN THE APPLICATION SITE



TRIPOD LOCATION

EXISTING VIEW

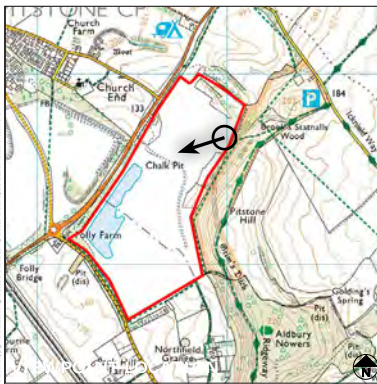
To be viewed at a comfortable arm's length

<b>Camera make &amp; model</b>	- Canon EOS 6D MkII	<b>Viewpoint height (AOD)</b>	- 1.62m	<b>Visualisation Type</b>	- Type 4 (LI TGN 06/19)
<b>Lens make &amp; focal length</b>	- Canon EF 50mm, f/1.4 USM	<b>Distance from site</b>	- 0m	<b>Horizontal Field of View</b>	- 90°
<b>Date &amp; time of photograph</b>	- 31/05/2024 @ 10:50	<b>Projection</b>	- Cylindrical	<b>Height of camera AGL</b>	- 1.5m
<b>OS grid reference</b>	- 494975, 214610	<b>Enlargement factor</b>	- 96%	<b>Page size / Image size (mm)</b>	- 841 x 297 / 820 x 235

**PITSTONE QUARRY, PITSTONE**

**VIEWPOINT 2A - EXISTING**

VIEW LOOKING TOWARDS THE WESTERN BOUNDARY OF THE SITE , ALONG THE ORIGINAL FOOTPATH 7



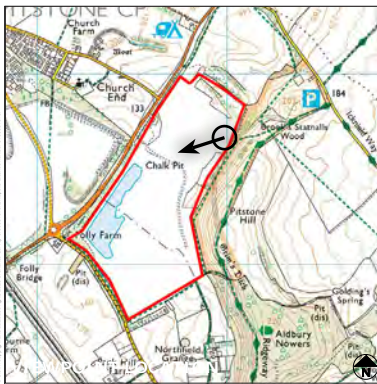
PHOTOMONTAGE - YEAR 3

To be viewed at a comfortable arm's length

<b>Camera make &amp; model</b>	- Canon EOS 6D MkII	<b>Viewpoint height (AOD)</b>	- 162m	<b>Visualisation Type</b>	- Type 4 (LI TGN 06/19)
<b>Lens make &amp; focal length</b>	- Canon EF 50mm, f/1.4 USM	<b>Distance from site</b>	- 0m	<b>Horizontal Field of View</b>	- 90°
<b>Date &amp; time of photograph</b>	- 31/05/2024 @ 10:50	<b>Projection</b>	- Cylindrical	<b>Height of camera AGL</b>	- 1.5m
<b>OS grid reference</b>	- 494975, 214610	<b>Enlargement factor</b>	- 96%	<b>Page size / Image size (mm)</b>	- 841 x 297 / 820 x 235

**PITSTONE QUARRY, PITSTONE**  
**VIEWPOINT 2A - PHOTOMONTAGE - YEAR 3**

VIEW LOOKING TOWARDS THE WESTERN BOUNDARY OF THE SITE , ALONG THE ORIGINAL FOOTPATH 7



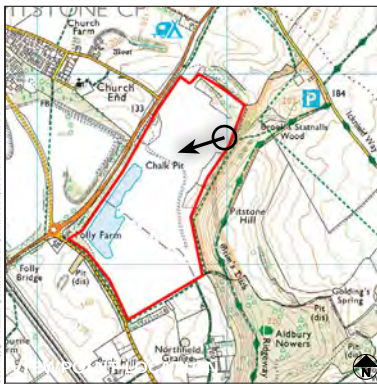
PHOTOMONTAGE - YEAR 18

To be viewed at a comfortable arm's length

<b>Camera make &amp; model</b>	- Canon EOS 6D MkII	<b>Viewpoint height (AOD)</b>	- 162m	<b>Visualisation Type</b>	- Type 4 (LI TGN 06/19)
<b>Lens make &amp; focal length</b>	- Canon EF 50mm, f/1.4 USM	<b>Distance from site</b>	- 0m	<b>Horizontal Field of View</b>	- 90°
<b>Date &amp; time of photograph</b>	- 31/05/2024 @ 10:50	<b>Projection</b>	- Cylindrical	<b>Height of camera AGL</b>	- 1.5m
<b>OS grid reference</b>	- 494975, 214610	<b>Enlargement factor</b>	- 96%	<b>Page size / Image size (mm)</b>	- 841 x 297 / 820 x 235

**PITSTONE QUARRY, PITSTONE**  
**VIEWPOINT 2A - PHOTOMONTAGE - YEAR 18**

VIEW LOOKING TOWARDS THE WESTERN BOUNDARY OF THE SITE , ALONG THE ORIGINAL FOOTPATH 7



PHOTOMONTAGE - YEAR 33

To be viewed at a comfortable arm's length

<b>Camera make &amp; model</b>	- Canon EOS 6D MkII	<b>Viewpoint height (AOD)</b>	- 162m	<b>Visualisation Type</b>	- Type 4 (LI TGN 06/19)
<b>Lens make &amp; focal length</b>	- Canon EF 50mm, f/1.4 USM	<b>Distance from site</b>	- 0m	<b>Horizontal Field of View</b>	- 90°
<b>Date &amp; time of photograph</b>	- 31/05/2024 @ 10:50	<b>Projection</b>	- Cylindrical	<b>Height of camera AGL</b>	- 1.5m
<b>OS grid reference</b>	- 494975, 214610	<b>Enlargement factor</b>	- 96%	<b>Page size / Image size (mm)</b>	- 841 x 297 / 820 x 235

**PITSTONE QUARRY, PITSTONE**

**VIEWPOINT 2A - PHOTOMONTAGE - YEAR 33**

VIEW LOOKING TOWARDS THE WESTERN BOUNDARY OF THE SITE , ALONG THE ORIGINAL FOOTPATH 7



TRIPOD LOCATION

EXISTING VIEW

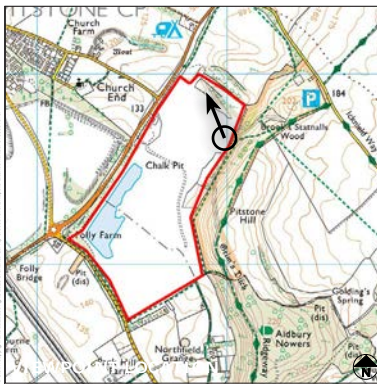
To be viewed at a comfortable arm's length

<b>Camera make &amp; model</b>	- Canon EOS 6D MkII	<b>Viewpoint height (AOD)</b>	- 162m	<b>Visualisation Type</b>	- Type 4 (LI TGN 06/19)
<b>Lens make &amp; focal length</b>	- Canon EF 50mm, f/1.4 USM	<b>Distance from site</b>	- 0m	<b>Horizontal Field of View</b>	- 90°
<b>Date &amp; time of photograph</b>	- 31/05/2024 @ 10:50	<b>Projection</b>	- Cylindrical	<b>Height of camera AGL</b>	- 1.5m
<b>OS grid reference</b>	- 494975, 214610	<b>Enlargement factor</b>	- 96%	<b>Page size / Image size (mm)</b>	- 841 x 297 / 820 x 235

**PITSTONE QUARRY, PITSTONE**

**VIEWPOINT 2B - EXISTING**

VIEW LOOKING TOWARDS THE WESTERN BOUNDARY OF THE SITE , ALONG THE ORIGINAL FOOTPATH 7



TRIPOD LOCATION

PHOTOMONTAGE - YEAR 3

To be viewed at a comfortable arm's length

<b>Camera make &amp; model</b>	- Canon EOS 6D MkII	<b>Viewpoint height (AOD)</b>	- 162m	<b>Visualisation Type</b>	- Type 4 (LI TGN 06/19)
<b>Lens make &amp; focal length</b>	- Canon EF 50mm, f/1.4 USM	<b>Distance from site</b>	- 0m	<b>Horizontal Field of View</b>	- 90°
<b>Date &amp; time of photograph</b>	- 31/05/2024 @ 10:50	<b>Projection</b>	- Cylindrical	<b>Height of camera AGL</b>	- 1.5m
<b>OS grid reference</b>	- 494975, 214610	<b>Enlargement factor</b>	- 96%	<b>Page size / Image size (mm)</b>	- 841 x 297 / 820 x 235

**PITSTONE QUARRY, PITSTONE**  
**VIEWPOINT 2B - PHOTOMONTAGE - YEAR 3**

VIEW LOOKING TOWARDS THE WESTERN BOUNDARY OF THE SITE , ALONG THE ORIGINAL FOOTPATH 7



TRIPOD LOCATION

PHOTOMONTAGE - YEAR 18

To be viewed at a comfortable arm's length

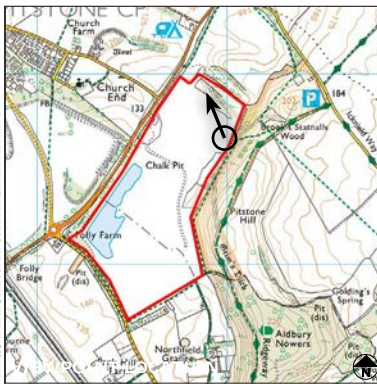
<b>Camera make &amp; model</b>	- Canon EOS 6D MkII	<b>Viewpoint height (AOD)</b>	- 162m	<b>Visualisation Type</b>	- Type 4 (LI TGN 06/19)
<b>Lens make &amp; focal length</b>	- Canon EF 50mm, f/1.4 USM	<b>Distance from site</b>	- 0m	<b>Horizontal Field of View</b>	- 90°
<b>Date &amp; time of photograph</b>	- 31/05/2024 @ 10:50	<b>Projection</b>	- Cylindrical	<b>Height of camera AGL</b>	- 1.5m
<b>OS grid reference</b>	- 494975, 214610	<b>Enlargement factor</b>	- 96%	<b>Page size / Image size (mm)</b>	- 841 x 297 / 820 x 235

**PITSTONE QUARRY, PITSTONE**

**VIEWPOINT 2B - PHOTOMONTAGE - YEAR 18**

VIEW LOOKING TOWARDS THE WESTERN BOUNDARY OF THE SITE , ALONG THE ORIGINAL FOOTPATH 7





TRIPOD LOCATION

PHOTOMONTAGE - YEAR 33

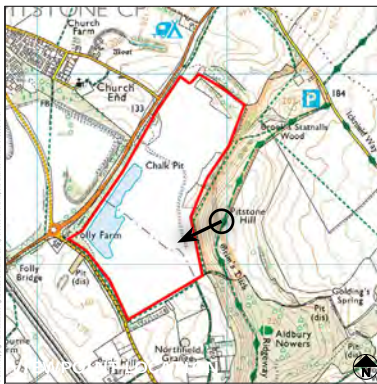
To be viewed at a comfortable arm's length



<b>Camera make &amp; model</b>	- Canon EOS 6D MkII	<b>Viewpoint height (AOD)</b>	- 162m	<b>Visualisation Type</b>	- Type 4 (LI TGN 06/19)
<b>Lens make &amp; focal length</b>	- Canon EF 50mm, f/1.4 USM	<b>Distance from site</b>	- 0m	<b>Horizontal Field of View</b>	- 90°
<b>Date &amp; time of photograph</b>	- 31/05/2024 @ 10:50	<b>Projection</b>	- Cylindrical	<b>Height of camera AGL</b>	- 1.5m
<b>OS grid reference</b>	- 494975, 214610	<b>Enlargement factor</b>	- 96%	<b>Page size / Image size (mm)</b>	- 841 x 297 / 820 x 235

**PITSTONE QUARRY, PITSTONE**  
**VIEWPOINT 2B - PHOTOMONTAGE - YEAR 33**

VIEW LOOKING TOWARDS THE WESTERN BOUNDARY OF THE SITE , ALONG THE ORIGINAL FOOTPATH 7



TRIPOD LOCATION

EXISTING VIEW

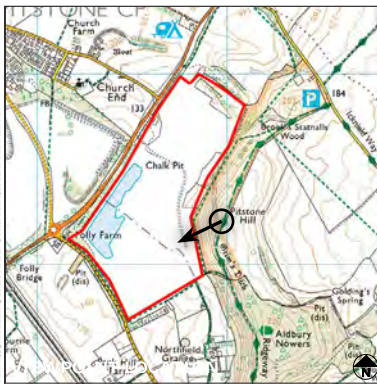
To be viewed at a comfortable arm's length

<b>Camera make &amp; model</b>	- Canon EOS 6D MkII	<b>Viewpoint height (AOD)</b>	- 216m	<b>Visualisation Type</b>	- Type 4 (LI TGN 06/19)
<b>Lens make &amp; focal length</b>	- Canon EF 50mm, f/1.4 USM	<b>Distance from site</b>	- 170m	<b>Horizontal Field of View</b>	- 90°
<b>Date &amp; time of photograph</b>	- 31/05/2024 @ 09:29	<b>Projection</b>	- Cylindrical	<b>Height of camera AGL</b>	- 1.5m
<b>OS grid reference</b>	- 494956, 214169	<b>Enlargement factor</b>	- 96%	<b>Page size / Image size (mm)</b>	- 841 x 297 / 820 x 235

**PITSTONE QUARRY, PITSTONE**  
**VIEWPOINT 6A - EXISTING**

VIEW FROM THE CUSP OF PITSTONE HILL, WHERE PUBLIC FOOTPATH 13/2 MEETS A PORTION OF GRIM'S DITCH





TRIPOD LOCATION

PHOTOMONTAGE - YEAR 3

To be viewed at a comfortable arm's length

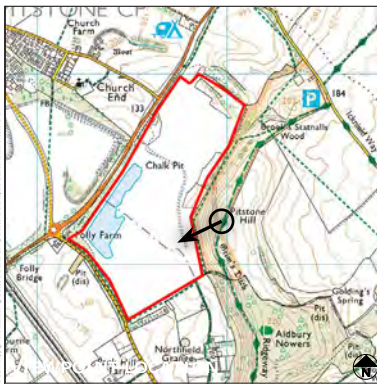
### PITSTONE QUARRY, PITSTONE

#### VIEWPOINT 6A - PHOTOMONTAGE - YEAR 3

VIEW FROM THE CUSP OF PITSTONE HILL, WHERE PUBLIC FOOTPATH 13/2 MEETS A PORTION OF GRIM'S DITCH



<b>Camera make &amp; model</b>	- Canon EOS 6D MkII	<b>Viewpoint height (AOD)</b>	- 216m	<b>Visualisation Type</b>	- Type 4 (LI TGN 06/19)
<b>Lens make &amp; focal length</b>	- Canon EF 50mm, f/1.4 USM	<b>Distance from site</b>	- 170m	<b>Horizontal Field of View</b>	- 90°
<b>Date &amp; time of photograph</b>	- 31/05/2024 @ 09:29	<b>Projection</b>	- Cylindrical	<b>Height of camera AGL</b>	- 1.5m
<b>OS grid reference</b>	- 494956, 214169	<b>Enlargement factor</b>	- 96%	<b>Page size / Image size (mm)</b>	- 841 x 297 / 820 x 235



TRIPOD LOCATION

PHOTOMONTAGE - YEAR 18

To be viewed at a comfortable arm's length

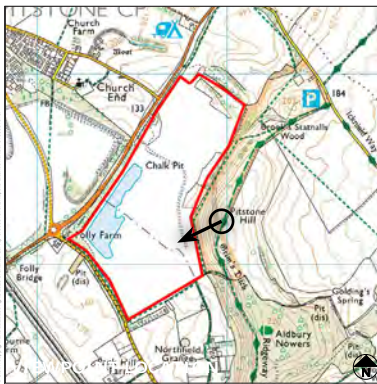
**PITSTONE QUARRY, PITSTONE**

**VIEWPOINT 6A - PHOTOMONTAGE - YEAR 18**

VIEW FROM THE CUSP OF PITSTONE HILL, WHERE PUBLIC FOOTPATH 13/2 MEETS A PORTION OF GRIM'S DITCH



<b>Camera make &amp; model</b>	- Canon EOS 6D MkII	<b>Viewpoint height (AOD)</b>	- 216m	<b>Visualisation Type</b>	- Type 4 (LI TGN 06/19)
<b>Lens make &amp; focal length</b>	- Canon EF 50mm, f/1.4 USM	<b>Distance from site</b>	- 170m	<b>Horizontal Field of View</b>	- 90°
<b>Date &amp; time of photograph</b>	- 31/05/2024 @ 09:29	<b>Projection</b>	- Cylindrical	<b>Height of camera AGL</b>	- 1.5m
<b>OS grid reference</b>	- 494956, 214169	<b>Enlargement factor</b>	- 96%	<b>Page size / Image size (mm)</b>	- 841 x 297 / 820 x 235



TRIPOD LOCATION

PHOTOMONTAGE - YEAR 33

To be viewed at a comfortable arm's length

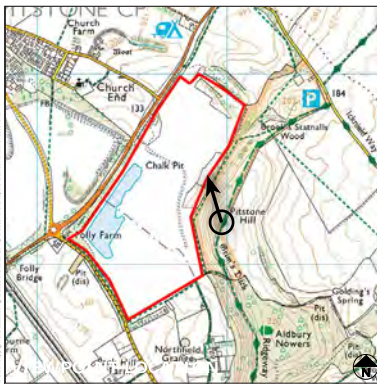
### PITSTONE QUARRY, PITSTONE

### VIEWPOINT 6A - PHOTOMONTAGE - YEAR 33

VIEW FROM THE CUSP OF PITSTONE HILL, WHERE PUBLIC FOOTPATH 13/2 MEETS A PORTION OF GRIM'S DITCH



<b>Camera make &amp; model</b>	- Canon EOS 6D MkII	<b>Viewpoint height (AOD)</b>	- 216m	<b>Visualisation Type</b>	- Type 4 (LI TGN 06/19)
<b>Lens make &amp; focal length</b>	- Canon EF 50mm, f/1.4 USM	<b>Distance from site</b>	- 170m	<b>Horizontal Field of View</b>	- 90°
<b>Date &amp; time of photograph</b>	- 31/05/2024 @ 09:29	<b>Projection</b>	- Cylindrical	<b>Height of camera AGL</b>	- 1.5m
<b>OS grid reference</b>	- 494956, 214169	<b>Enlargement factor</b>	- 96%	<b>Page size / Image size (mm)</b>	- 841 x 297 / 820 x 235



TRIPOD LOCATION

EXISTING VIEW

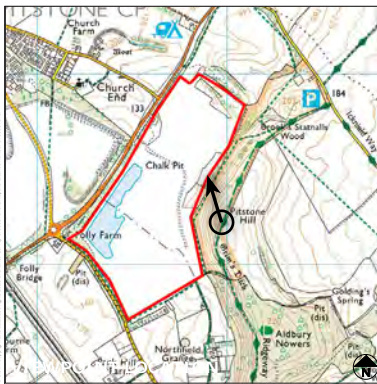
To be viewed at a comfortable arm's length

<b>Camera make &amp; model</b>	- Canon EOS 6D MkII	<b>Viewpoint height (AOD)</b>	- 216m	<b>Visualisation Type</b>	- Type 4 (LI TGN 06/19)
<b>Lens make &amp; focal length</b>	- Canon EF 50mm, f/1.4 USM	<b>Distance from site</b>	- 170m	<b>Horizontal Field of View</b>	- 90°
<b>Date &amp; time of photograph</b>	- 31/05/2024 @ 09:29	<b>Projection</b>	- Cylindrical	<b>Height of camera AGL</b>	- 1.5m
<b>OS grid reference</b>	- 494956, 214169	<b>Enlargement factor</b>	- 96%	<b>Page size / Image size (mm)</b>	- 841 x 297 / 820 x 235

**PITSTONE QUARRY, PITSTONE**  
**VIEWPOINT 6B - EXISTING**

VIEW FROM THE CUSP OF PITSTONE HILL, WHERE PUBLIC FOOTPATH 13/2 MEETS A PORTION OF GRIM'S DITCH





TRIPOD LOCATION

PHOTOMONTAGE - YEAR 3

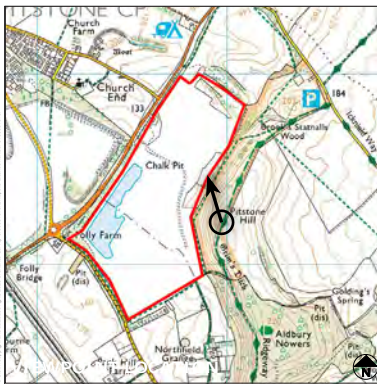
To be viewed at a comfortable arm's length

<b>Camera make &amp; model</b>	- Canon EOS 6D MkII	<b>Viewpoint height (AOD)</b>	- 216m	<b>Visualisation Type</b>	- Type 4 (LI TGN 06/19)
<b>Lens make &amp; focal length</b>	- Canon EF 50mm, f/1.4 USM	<b>Distance from site</b>	- 170m	<b>Horizontal Field of View</b>	- 90°
<b>Date &amp; time of photograph</b>	- 31/05/2024 @ 09:29	<b>Projection</b>	- Cylindrical	<b>Height of camera AGL</b>	- 1.5m
<b>OS grid reference</b>	- 494956, 214169	<b>Enlargement factor</b>	- 96%	<b>Page size / Image size (mm)</b>	- 841 x 297 / 820 x 235

**PITSTONE QUARRY, PITSTONE**  
**VIEWPOINT 6B - PHOTOMONTAGE - YEAR 3**

VIEW FROM THE CUSP OF PITSTONE HILL, WHERE PUBLIC FOOTPATH 13/2 MEETS A PORTION OF GRIM'S DITCH





TRIPOD LOCATION

PHOTOMONTAGE - YEAR 18

To be viewed at a comfortable arm's length

<b>Camera make &amp; model</b>	- Canon EOS 6D MkII	<b>Viewpoint height (AOD)</b>	- 216m	<b>Visualisation Type</b>	- Type 4 (LI TGN 06/19)
<b>Lens make &amp; focal length</b>	- Canon EF 50mm, f/1.4 USM	<b>Distance from site</b>	- 170m	<b>Horizontal Field of View</b>	- 90°
<b>Date &amp; time of photograph</b>	- 31/05/2024 @ 09:29	<b>Projection</b>	- Cylindrical	<b>Height of camera AGL</b>	- 1.5m
<b>OS grid reference</b>	- 494956, 214169	<b>Enlargement factor</b>	- 96%	<b>Page size / Image size (mm)</b>	- 841 x 297 / 820 x 235

### PITSTONE QUARRY, PITSTONE

### VIEWPOINT 6B - PHOTOMONTAGE - YEAR 18

VIEW FROM THE CUSP OF PITSTONE HILL, WHERE PUBLIC FOOTPATH 13/2 MEETS A PORTION OF GRIM'S DITCH



TRIPOD LOCATION

PHOTOMONTAGE - YEAR 33

To be viewed at a comfortable arm's length

<b>Camera make &amp; model</b>	- Canon EOS 6D MkII	<b>Viewpoint height (AOD)</b>	- 216m	<b>Visualisation Type</b>	- Type 4 (LI TGN 06/19)
<b>Lens make &amp; focal length</b>	- Canon EF 50mm, f/1.4 USM	<b>Distance from site</b>	- 170m	<b>Horizontal Field of View</b>	- 90°
<b>Date &amp; time of photograph</b>	- 31/05/2024 @ 09:29	<b>Projection</b>	- Cylindrical	<b>Height of camera AGL</b>	- 1.5m
<b>OS grid reference</b>	- 494956, 214169	<b>Enlargement factor</b>	- 96%	<b>Page size / Image size (mm)</b>	- 841 x 297 / 820 x 235

**PITSTONE QUARRY, PITSTONE**  
**VIEWPOINT 6B - PHOTOMONTAGE - YEAR 33**

VIEW FROM THE CUSP OF PITSTONE HILL, WHERE PUBLIC FOOTPATH 13/2 MEETS A PORTION OF GRIM'S DITCH





TRIPOD LOCATION

EXISTING VIEW

To be viewed at a comfortable arm's length

<b>Camera make &amp; model</b>	- Canon EOS 6D MkII	<b>Viewpoint height (AOD)</b>	- 203m	<b>Visualisation Type</b>	- Type 4 (LI TGN 06/19)
<b>Lens make &amp; focal length</b>	- Canon EF 50mm, f/1.4 USM	<b>Distance from site</b>	- 250m	<b>Horizontal Field of View</b>	- 90°
<b>Date &amp; time of photograph</b>	- 31/05/2024 @ 09:08	<b>Projection</b>	- Cylindrical	<b>Height of camera AGL</b>	- 1.5m
<b>OS grid reference</b>	- 495347, 214825	<b>Enlargement factor</b>	- 96%	<b>Page size / Image size (mm)</b>	- 841 x 297 / 820 x 235

**PITSTONE QUARRY, PITSTONE**

**VIEWPOINT 13 - EXISTING**

VIEW SOUTH-WESTWARDS FROM A LOCALISED HIGH POINT ALONG THE RIDGEWAY (PAUL'S KNOB)



TRIPOD LOCATION

PHOTOMONTAGE - YEAR 3

To be viewed at a comfortable arm's length

<b>Camera make &amp; model</b>	- Canon EOS 6D MkII	<b>Viewpoint height (AOD)</b>	- 203m	<b>Visualisation Type</b>	- Type 4 (LI TGN 06/19)
<b>Lens make &amp; focal length</b>	- Canon EF 50mm, f/1.4 USM	<b>Distance from site</b>	- 250m	<b>Horizontal Field of View</b>	- 90°
<b>Date &amp; time of photograph</b>	- 31/05/2024 @ 09:08	<b>Projection</b>	- Cylindrical	<b>Height of camera AGL</b>	- 1.5m
<b>OS grid reference</b>	- 495347, 214825	<b>Enlargement factor</b>	- 96%	<b>Page size / Image size (mm)</b>	- 841 x 297 / 820 x 235

### PITSTONE QUARRY, PITSTONE

### VIEWPOINT 13 - PHOTOMONTAGE - YEAR 3

VIEW SOUTH-WESTWARDS FROM A LOCALISED HIGH POINT ALONG THE RIDGEWAY (PAUL'S KNOB)



TRIPOD LOCATION

PHOTOMONTAGE - YEAR 18

To be viewed at a comfortable arm's length

<b>Camera make &amp; model</b>	- Canon EOS 6D MkII	<b>Viewpoint height (AOD)</b>	- 203m	<b>Visualisation Type</b>	- Type 4 (LI TGN 06/19)
<b>Lens make &amp; focal length</b>	- Canon EF 50mm, f/1.4 USM	<b>Distance from site</b>	- 250m	<b>Horizontal Field of View</b>	- 90°
<b>Date &amp; time of photograph</b>	- 31/05/2024 @ 09:08	<b>Projection</b>	- Cylindrical	<b>Height of camera AGL</b>	- 1.5m
<b>OS grid reference</b>	- 495347, 214825	<b>Enlargement factor</b>	- 96%	<b>Page size / Image size (mm)</b>	- 841 x 297 / 820 x 235

### PITSTONE QUARRY, PITSTONE

### VIEWPOINT 13 - PHOTOMONTAGE - YEAR 18

VIEW SOUTH-WESTWARDS FROM A LOCALISED HIGH POINT ALONG THE RIDGEWAY (PAUL'S KNOB)





TRIPOD LOCATION

PHOTOMONTAGE - YEAR 33

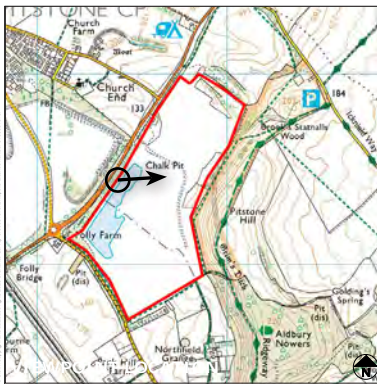
To be viewed at a comfortable arm's length

<b>Camera make &amp; model</b>	- Canon EOS 6D MkII	<b>Viewpoint height (AOD)</b>	- 203m	<b>Visualisation Type</b>	- Type 4 (LI TGN 06/19)
<b>Lens make &amp; focal length</b>	- Canon EF 50mm, f/1.4 USM	<b>Distance from site</b>	- 250m	<b>Horizontal Field of View</b>	- 90°
<b>Date &amp; time of photograph</b>	- 31/05/2024 @ 09:08	<b>Projection</b>	- Cylindrical	<b>Height of camera AGL</b>	- 1.5m
<b>OS grid reference</b>	- 495347, 214825	<b>Enlargement factor</b>	- 96%	<b>Page size / Image size (mm)</b>	- 841 x 297 / 820 x 235

**PITSTONE QUARRY, PITSTONE**

**VIEWPOINT 13 - PHOTOMONTAGE - YEAR 33**

VIEW SOUTH-WESTWARDS FROM A LOCALISED HIGH POINT ALONG THE RIDGEWAY (PAUL'S KNOB)



EXISTING VIEW

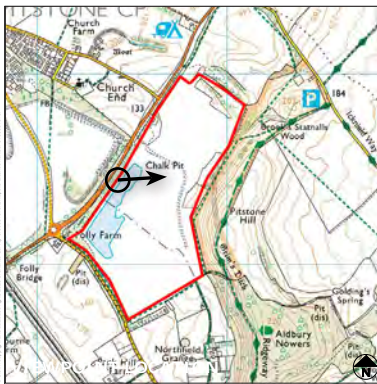
To be viewed at a comfortable arm's length

<b>Camera make &amp; model</b>	- Canon EOS 6D MkII	<b>Viewpoint height (AOD)</b>	- 127m	<b>Visualisation Type</b>	- Type 4 (LI TGN 06/19)
<b>Lens make &amp; focal length</b>	- Canon EF 50mm, f/1.4 USM	<b>Distance from site</b>	- 0m	<b>Horizontal Field of View</b>	- 90°
<b>Date &amp; time of photograph</b>	- 02/07/2024 @ 12:04	<b>Projection</b>	- Cylindrical	<b>Height of camera AGL</b>	- 1.5m
<b>OS grid reference</b>	- 494435, 214449	<b>Enlargement factor</b>	- 96%	<b>Page size / Image size (mm)</b>	- 841 x 297 / 820 x 235

### PITSTONE QUARRY, PITSTONE

#### VIEWPOINT 17A - EXISTING

VIEW LOCATED WEST OF LAKE ON SITE LOOKING NORTH EAST



TRIPOD LOCATION

PHOTOMONTAGE - YEAR 3

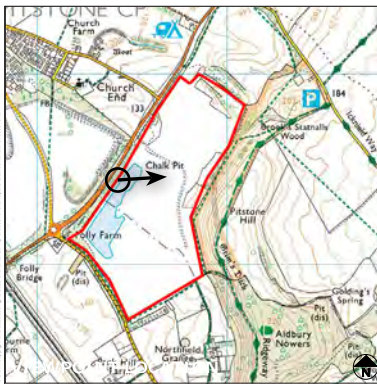
To be viewed at a comfortable arm's length

<b>Camera make &amp; model</b>	- Canon EOS 6D MkII	<b>Viewpoint height (AOD)</b>	- 127m	<b>Visualisation Type</b>	- Type 4 (LI TGN 06/19)
<b>Lens make &amp; focal length</b>	- Canon EF 50mm, f/1.4 USM	<b>Distance from site</b>	- 0m	<b>Horizontal Field of View</b>	- 90°
<b>Date &amp; time of photograph</b>	- 02/07/2024 @ 12:04	<b>Projection</b>	- Cylindrical	<b>Height of camera AGL</b>	- 1.5m
<b>OS grid reference</b>	- 494435, 214449	<b>Enlargement factor</b>	- 96%	<b>Page size / Image size (mm)</b>	- 841 x 297 / 820 x 235

**PITSTONE QUARRY, PITSTONE**  
**VIEWPOINT 17A - PHOTOMONTAGE - YEAR 3**

VIEW LOCATED WEST OF LAKE ON SITE LOOKING NORTH EAST





TRIPOD LOCATION

PHOTOMONTAGE - YEAR 18

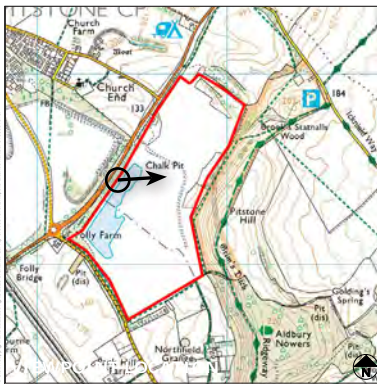
To be viewed at a comfortable arm's length

<b>Camera make &amp; model</b>	- Canon EOS 6D MkII	<b>Viewpoint height (AOD)</b>	- 127m	<b>Visualisation Type</b>	- Type 4 (LI TGN 06/19)
<b>Lens make &amp; focal length</b>	- Canon EF 50mm, f/1.4 USM	<b>Distance from site</b>	- 0m	<b>Horizontal Field of View</b>	- 90°
<b>Date &amp; time of photograph</b>	- 02/07/2024 @ 12:04	<b>Projection</b>	- Cylindrical	<b>Height of camera AGL</b>	- 1.5m
<b>OS grid reference</b>	- 494435, 214449	<b>Enlargement factor</b>	- 96%	<b>Page size / Image size (mm)</b>	- 841 x 297 / 820 x 235

**PITSTONE QUARRY, PITSTONE**  
**VIEWPOINT 17A - PHOTOMONTAGE - YEAR 18**

VIEW LOCATED WEST OF LAKE ON SITE LOOKING NORTH EAST





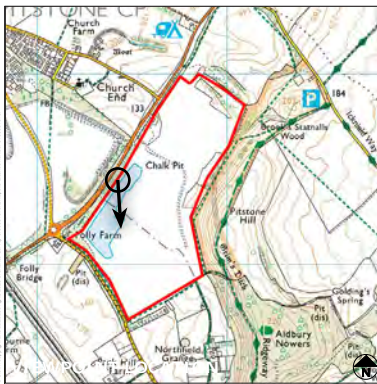
PHOTOMONTAGE - YEAR 33

To be viewed at a comfortable arm's length

<b>Camera make &amp; model</b>	- Canon EOS 6D MkII	<b>Viewpoint height (AOD)</b>	- 127m	<b>Visualisation Type</b>	- Type 4 (LI TGN 06/19)
<b>Lens make &amp; focal length</b>	- Canon EF 50mm, f/1.4 USM	<b>Distance from site</b>	- 0m	<b>Horizontal Field of View</b>	- 90°
<b>Date &amp; time of photograph</b>	- 02/07/2024 @ 12:04	<b>Projection</b>	- Cylindrical	<b>Height of camera AGL</b>	- 1.5m
<b>OS grid reference</b>	- 494435, 214449	<b>Enlargement factor</b>	- 96%	<b>Page size / Image size (mm)</b>	- 841 x 297 / 820 x 235

**PITSTONE QUARRY, PITSTONE**  
**VIEWPOINT 17A - PHOTOMONTAGE - YEAR 33**

VIEW LOCATED WEST OF LAKE ON SITE LOOKING NORTH EAST



TRIPOD LOCATION

EXISTING VIEW

To be viewed at a comfortable arm's length

<b>Camera make &amp; model</b>	- Canon EOS 6D MkII	<b>Viewpoint height (AOD)</b>	- 127m	<b>Visualisation Type</b>	- Type 4 (LI TGN 06/19)
<b>Lens make &amp; focal length</b>	- Canon EF 50mm, f/1.4 USM	<b>Distance from site</b>	- 0m	<b>Horizontal Field of View</b>	- 90°
<b>Date &amp; time of photograph</b>	- 02/07/2024 @ 12:04	<b>Projection</b>	- Cylindrical	<b>Height of camera AGL</b>	- 1.5m
<b>OS grid reference</b>	- 494435, 214449	<b>Enlargement factor</b>	- 96%	<b>Page size / Image size (mm)</b>	- 841 x 297 / 820 x 235

### PITSTONE QUARRY, PITSTONE

#### VIEWPOINT 17B - EXISTING

VIEW LOCATED WEST OF LAKE ON SITE LOOKING SOUTH EAST



TRIPOD LOCATION

PHOTMONTAGE - YEAR 3

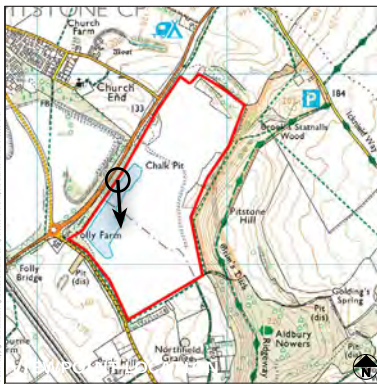
To be viewed at a comfortable arm's length

<b>Camera make &amp; model</b>	- Canon EOS 6D MkII	<b>Viewpoint height (AOD)</b>	- 127m	<b>Visualisation Type</b>	- Type 4 (LI TGN 06/19)
<b>Lens make &amp; focal length</b>	- Canon EF 50mm, f/1.4 USM	<b>Distance from site</b>	- 0m	<b>Horizontal Field of View</b>	- 90°
<b>Date &amp; time of photograph</b>	- 02/07/2024 @ 12:04	<b>Projection</b>	- Cylindrical	<b>Height of camera AGL</b>	- 1.5m
<b>OS grid reference</b>	- 494435, 214449	<b>Enlargement factor</b>	- 96%	<b>Page size / Image size (mm)</b>	- 841 x 297 / 820 x 235

**PITSTONE QUARRY, PITSTONE**  
**VIEWPOINT 17B - PHOTMONTAGE - YEAR 3**

VIEW LOCATED WEST OF LAKE ON SITE LOOKING SOUTH EAST





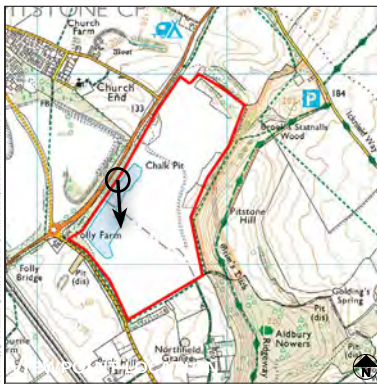
PHOTMONTAGE - YEAR 18

To be viewed at a comfortable arm's length

<b>Camera make &amp; model</b>	- Canon EOS 6D MkII	<b>Viewpoint height (AOD)</b>	- 127m	<b>Visualisation Type</b>	- Type 4 (LI TGN 06/19)
<b>Lens make &amp; focal length</b>	- Canon EF 50mm, f/1.4 USM	<b>Distance from site</b>	- 0m	<b>Horizontal Field of View</b>	- 90°
<b>Date &amp; time of photograph</b>	- 02/07/2024 @ 12:04	<b>Projection</b>	- Cylindrical	<b>Height of camera AGL</b>	- 1.5m
<b>OS grid reference</b>	- 494435, 214449	<b>Enlargement factor</b>	- 96%	<b>Page size / Image size (mm)</b>	- 841 x 297 / 820 x 235

**PITSTONE QUARRY, PITSTONE**  
**VIEWPOINT 17B - PHOTMONTAGE - YEAR 18**

VIEW LOCATED WEST OF LAKE ON SITE LOOKING SOUTH EAST



PHOTMONTAGE - YEAR 33

To be viewed at a comfortable arm's length

<b>Camera make &amp; model</b>	- Canon EOS 6D MkII	<b>Viewpoint height (AOD)</b>	- 127m	<b>Visualisation Type</b>	- Type 4 (LI TGN 06/19)
<b>Lens make &amp; focal length</b>	- Canon EF 50mm, f/1.4 USM	<b>Distance from site</b>	- 0m	<b>Horizontal Field of View</b>	- 90°
<b>Date &amp; time of photograph</b>	- 02/07/2024 @ 12:04	<b>Projection</b>	- Cylindrical	<b>Height of camera AGL</b>	- 1.5m
<b>OS grid reference</b>	- 494435, 214449	<b>Enlargement factor</b>	- 96%	<b>Page size / Image size (mm)</b>	- 841 x 297 / 820 x 235

**PITSTONE QUARRY, PITSTONE**  
**VIEWPOINT 17B - PHOTMONTAGE - YEAR 33**

VIEW LOCATED WEST OF LAKE ON SITE LOOKING SOUTH EAST